

" 2178.62

1633.96

1089.31

544.6^v set hub for center of 3^d st
Co mt #6 and at

FS. on Co mt #5 chained South from
there. Inst over took 0²⁸ East of mt #76

= making a total of 0⁴³/₁₀₀ to set mt

on top of Co mt #6 and is 0¹⁵ East of side mt
this sight was taken in city mt #6 planted

Co mt #6 = 0²⁸ " "

Co mt #5 = 0¹⁴ to set mt

Co mt #3 = ok 1332

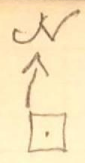
Found mts to line up as follows;
Inst over Co mt #4 FS. Co mt #7

24 to 7 north Washington am
Re-checking alignment Co mts.

Friday 5 and June 6th 1890

6th st
5th st
4th st

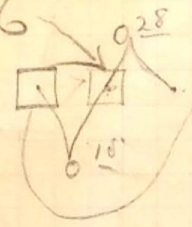
V.P. 35



Co mt #7

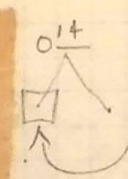
46

City mt #76



Co mt #6

J 2 B.
page 46.
Co. Mon. #5
14 too far West.



Co mt #5

Co mt #3

Co mt #4